

**DAGGETT COUNTY ORDINANCE #19-03**

**AN ORDINANCE ADOPTING THE UPDATED DAGGETT COUNTY ZONING MAP**

**WHEREAS**, Daggett County (the "County") is authorized, pursuant to Utah Code Ann. 17-27a-102, to enact all ordinances, resolutions, and rules and may enter into other forms of land use controls and development agreements that they consider necessary or appropriate for the use and development of land within the unincorporated area of the county; and

**WHEREAS**, the Daggett County Planning Commission became aware that the Daggett County Zoning Map was out of date and needed to be updated in order to be consistent with current County zoning districts and ordinances; and

**WHEREAS**, notice was given and a public hearing held on March 12, 2019; and

**WHEREAS**, the Board of County Commissioners of Daggett County finds that updating the County Zoning Map is necessary to provide for the public health, safety, and welfare of the residents of Daggett County.

**NOW THEREFORE**, be it hereby ordained that the County Legislative Body of Daggett County hereby amends the Daggett County General Plan to update the County Zoning Map as follows:

1. The Zoning Map of Daggett County is hereby replaced with the Zoning Map attached hereto as Exhibit A. The Zoning Map attached hereto is the only official Zoning Map of Daggett County. All references in the Daggett County Code to a Zoning Map are references to the attached map, which shall be held in the County Offices with the records of the Daggett County Planning Commission.


Passed, Adopted and Ordered posted this 2<sup>nd</sup> day of April, 2019.

ATTEST:

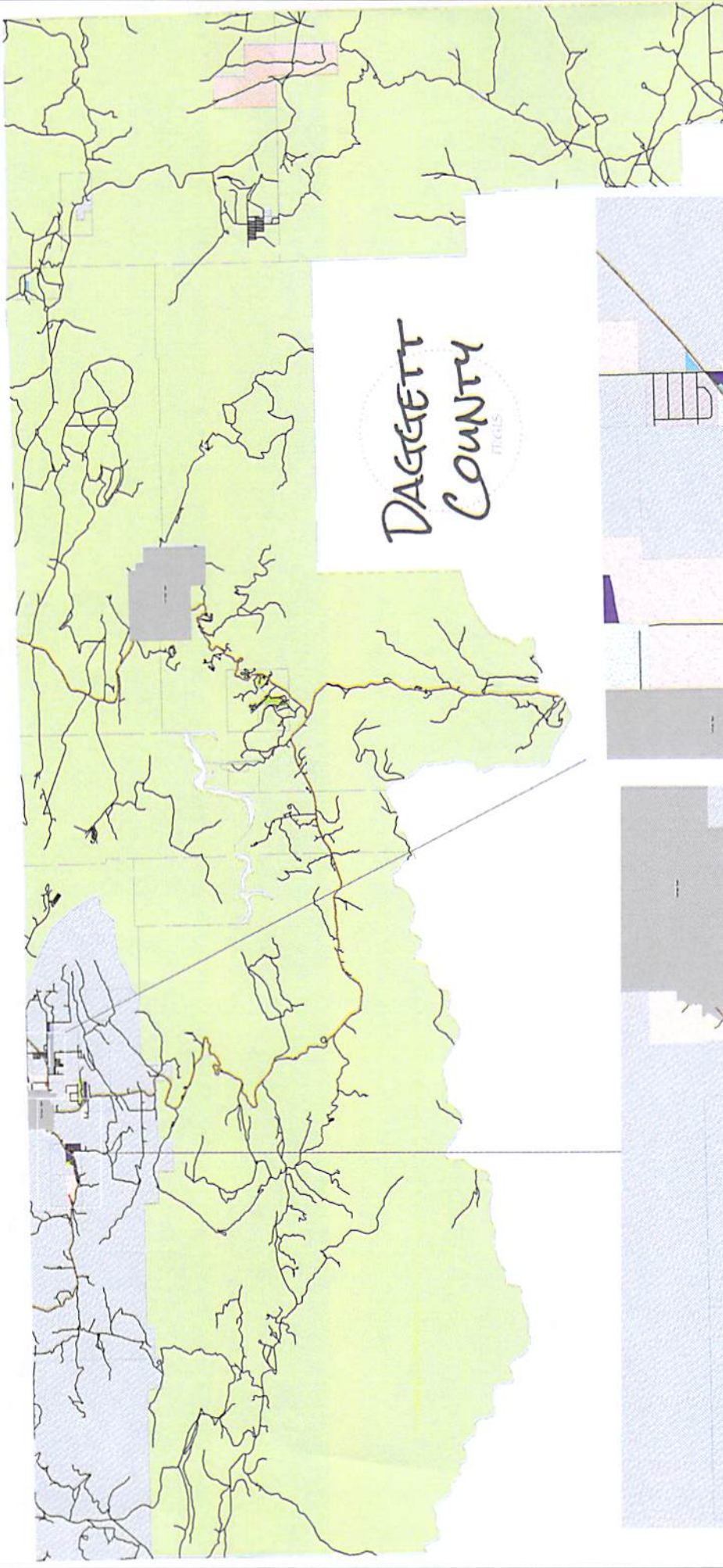
  
Brian Raymond  
County Clerk/Treasurer



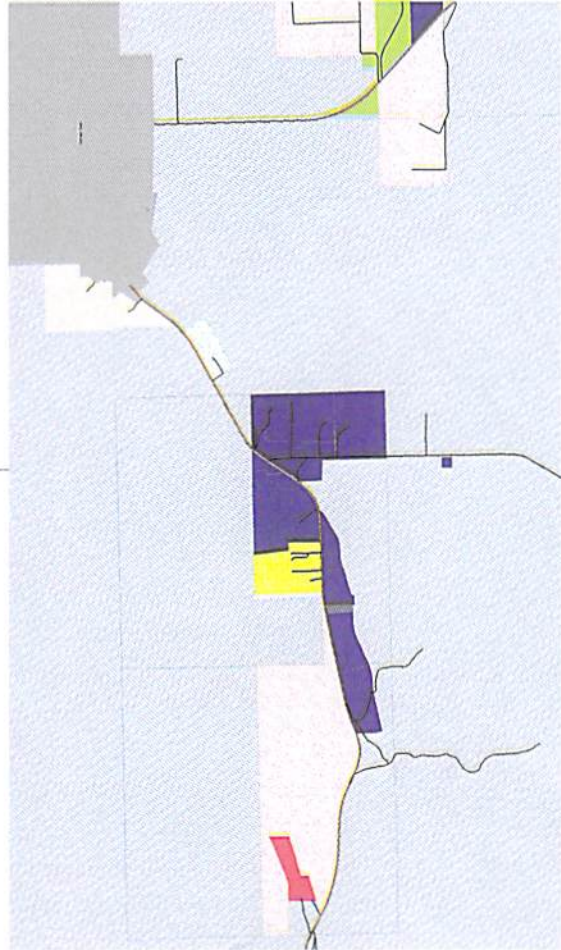
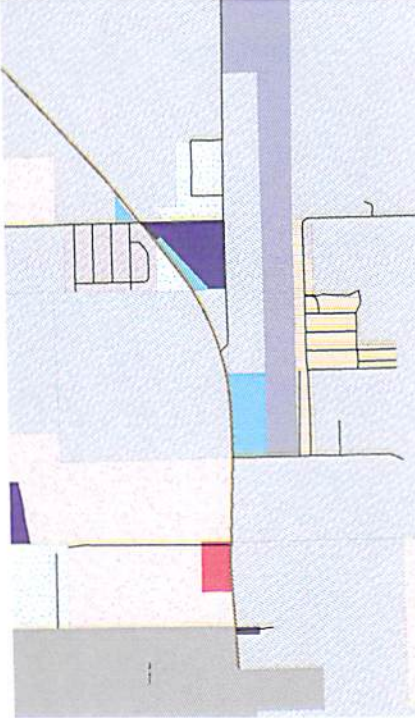
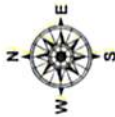
DAGGETT COUNTY  
BOARD OF COMMISSIONERS:

  
Randy Asay, Chairman

Ent 028879 Bk 91 Pg 564  
Date: 15-APR-2019 3:13:57PM  
Fee: None Filed By: EC  
KERI PALLESEN, Recorder  
DAGGETT COUNTY  
For: DAGGETT COUNTY



DAGGETT  
COUNTY  
NEVADA



**LEGEND**

—	Water	—	Highway	■	MS	■	MS-1	■	MS-2
—	Zone	■	MS-3	■	MS-4	■	MS-5	■	MS-6
■	MS-7	■	MS-8	■	MS-9	■	MS-10	■	MS-11
■	MS-12	■	MS-13	■	MS-14	■	MS-15	■	MS-16
■	MS-17	■	MS-18	■	MS-19	■	MS-20	■	MS-21
■	MS-22	■	MS-23	■	MS-24	■	MS-25	■	MS-26
■	MS-27	■	MS-28	■	MS-29	■	MS-30	■	MS-31
■	MS-32	■	MS-33	■	MS-34	■	MS-35	■	MS-36
■	MS-37	■	MS-38	■	MS-39	■	MS-40	■	MS-41
■	MS-42	■	MS-43	■	MS-44	■	MS-45	■	MS-46
■	MS-47	■	MS-48	■	MS-49	■	MS-50	■	MS-51
■	MS-52	■	MS-53	■	MS-54	■	MS-55	■	MS-56
■	MS-57	■	MS-58	■	MS-59	■	MS-60	■	MS-61
■	MS-62	■	MS-63	■	MS-64	■	MS-65	■	MS-66
■	MS-67	■	MS-68	■	MS-69	■	MS-70	■	MS-71
■	MS-72	■	MS-73	■	MS-74	■	MS-75	■	MS-76
■	MS-77	■	MS-78	■	MS-79	■	MS-80	■	MS-81
■	MS-82	■	MS-83	■	MS-84	■	MS-85	■	MS-86
■	MS-87	■	MS-88	■	MS-89	■	MS-90	■	MS-91
■	MS-92	■	MS-93	■	MS-94	■	MS-95	■	MS-96
■	MS-97	■	MS-98	■	MS-99	■	MS-100	■	MS-101

# Official Zoning Map

Ent 028879 BK 0091 Pg 0565

For a digital version, go to [www.daggettcountry.org](http://www.daggettcountry.org)

Approved 04/02/2019